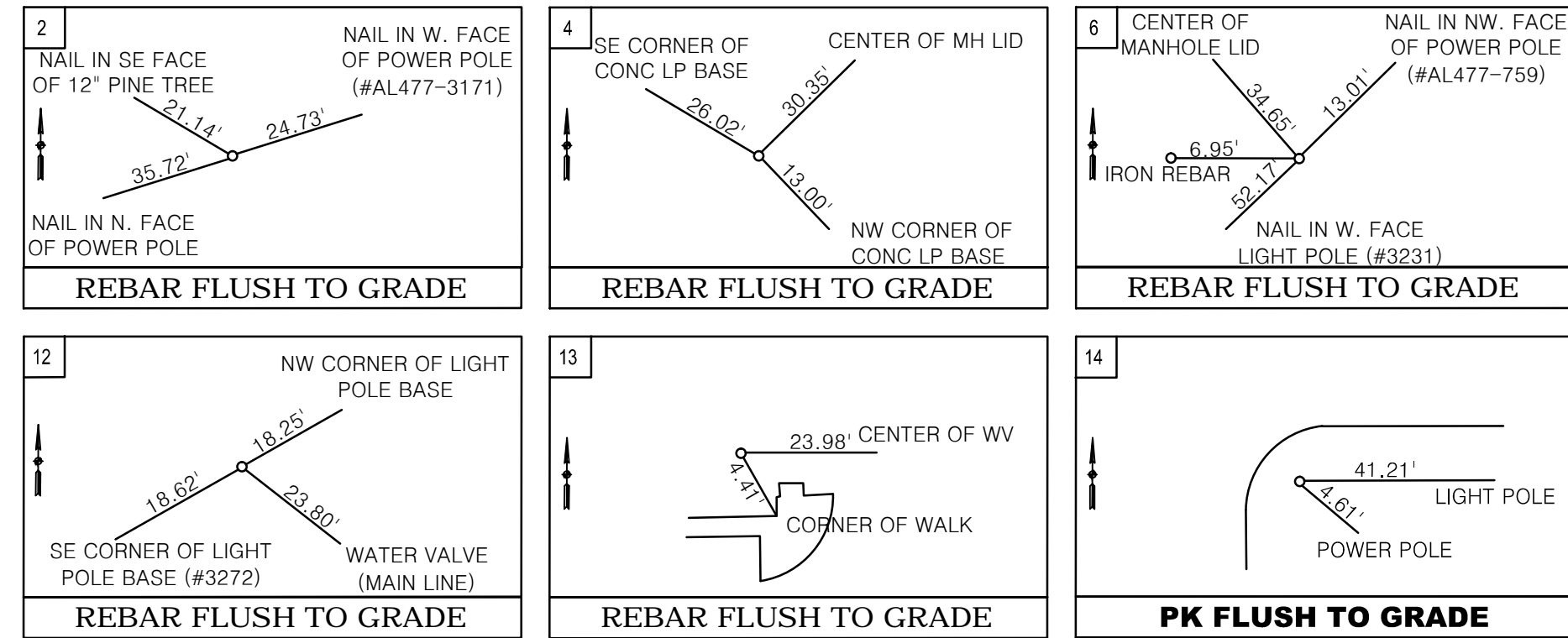


CONTROL POINTS

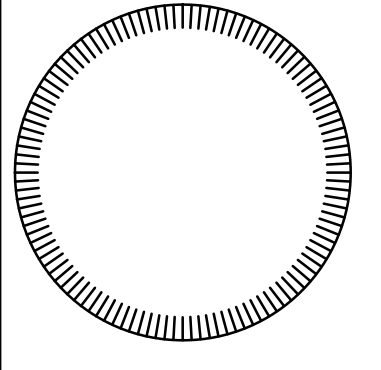
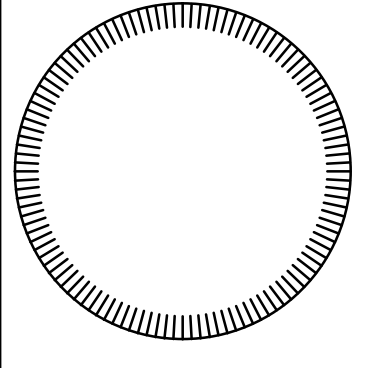
**BENCHMARKS:**  
 TBM - NORTH RIM OF MANHOLE AT SE CORNER OF BUCHANAN AND HANNA  
 ELEV. = 791.67

CONTROL POINT INDEX			
CP	NORTHING	EASTING	ELEVATION
2	2119866.6370	477039.5160	795.16
4	2119813.9550	476825.4580	793.54
6	2119832.4800	477257.2010	798.00
12	2119052.1900	476847.7170	812.89
13	2120256.3770	476426.5780	788.71
14	2119767.6510	476505.1280	791.39



FIELD REFERENCES

PLANS PREPARED BY:  
 FORT WAYNE  
 CITY UTILITIES ENGINEERING  
 CITIZENS SQUARE  
 200 E. BERRY ST., STE 250  
 FORT WAYNE, IN 46802



PROJECT NAME  
 CAN BE MULTIPLE LINES  
 (PROJECT LIMITS)

**30% PLANS  
 NOT FOR  
 CONSTRUCTION**

REVISION NOTES	REVISION NOTES	REVISION NOTES	REVISION NOTES	REVISION NOTES	REVISION NOTES
12/31/13	12/31/13	12/31/13	12/31/13	12/31/13	12/31/13
1	2	3	4	5	6

W.O. NO: #####  
 DWG NO: ##-#####  
 SURVEYED BY:  
 SURVEYOR NAME  
 DRAWN BY:  
 CADD TECH NAME  
 DESIGNED BY:  
 DESIGNER NAME  
 CHECKED BY:  
 CHECKED BY NAME  
 APPROVED BY:  
 APPROVED BY NAME  
 DATE: 8/18/14  
 SHEET TITLE: