
















FORT WAYNE AREA TRAILS



Legend

Existing Trails

- Name**
-  Beckett's Run
 -  Maumee Pathway
 -  Pufferbelly Trail
 -  6 Mile Creek Trail
 -  St. Joseph Pathway
 -  St. Joe Blvd Pathway
 -  St. Marys Pathway
 -  Fishing Line Trail
 -  Towpath Trail
 -  Yarnelle Trail
 -  Aboite Trails
 -  Other Existing Trails
-  Nature Preserves - Foot Traffic Only
 -  Parks
 -  Fort Wayne City Limits



0 0.5 1
Miles

January 23, 2023

Filename: E:\Trail\arcworkspaces\fort_wayne_area_trails_breakdown.mxd
Prepared By Fort Wayne Public Works GIS

