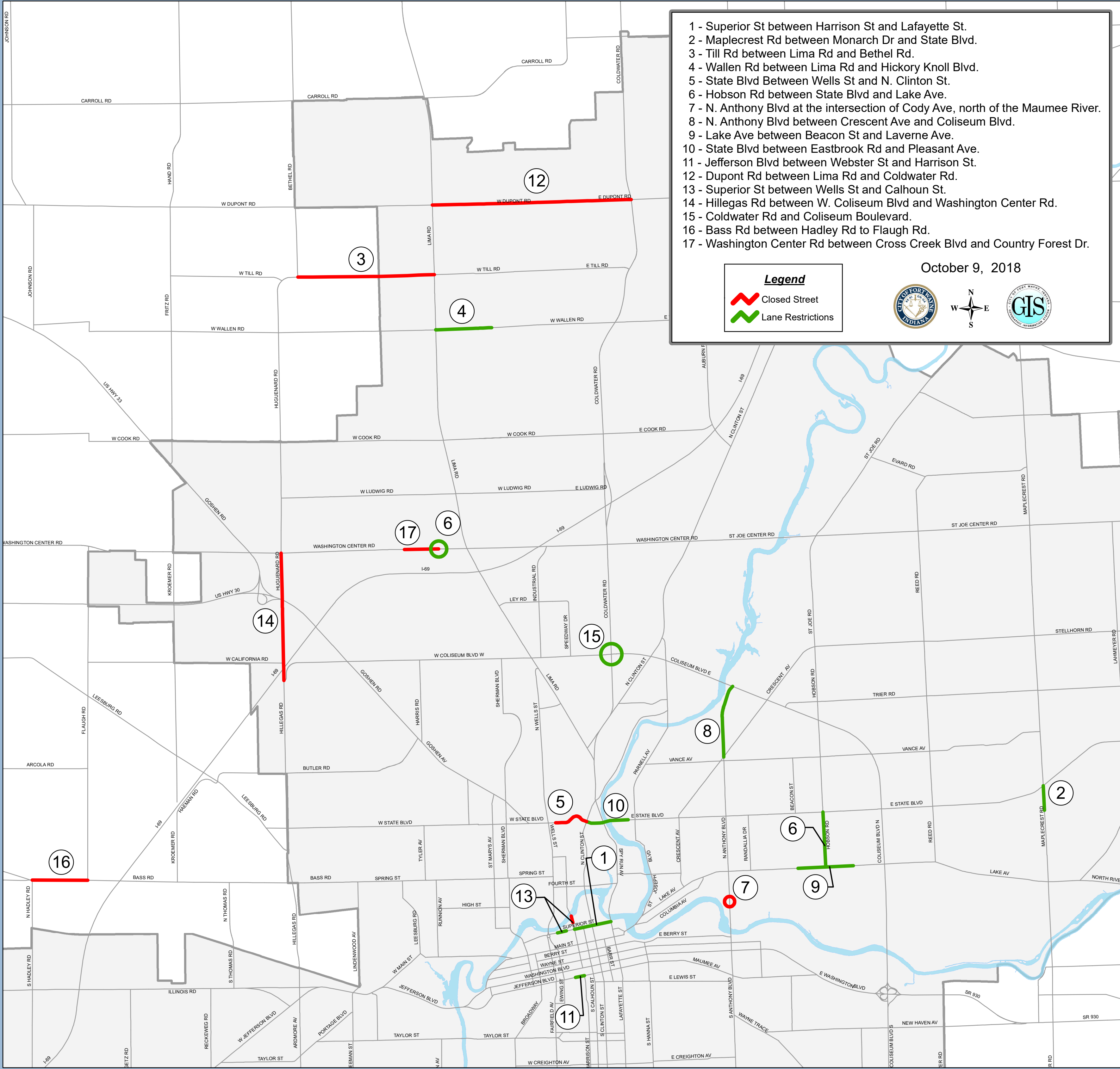




STREET CLOSINGS & LANE RESTRICTIONS



- 1 - Superior St between Harrison St and Lafayette St.
- 2 - Maplecrest Rd between Monarch Dr and State Blvd.
- 3 - Till Rd between Lima Rd and Bethel Rd.
- 4 - Wallen Rd between Lima Rd and Hickory Knoll Blvd.
- 5 - State Blvd Between Wells St and N. Clinton St.
- 6 - Hobson Rd between State Blvd and Lake Ave.
- 7 - N. Anthony Blvd at the intersection of Cody Ave, north of the Maumee River.
- 8 - N. Anthony Blvd between Crescent Ave and Coliseum Blvd.
- 9 - Lake Ave between Beacon St and Laverne Ave.
- 10 - State Blvd between Eastbrook Rd and Pleasant Ave.
- 11 - Jefferson Blvd between Webster St and Harrison St.
- 12 - Dupont Rd between Lima Rd and Coldwater Rd.
- 13 - Superior St between Wells St and Calhoun St.
- 14 - Hillegas Rd between W. Coliseum Blvd and Washington Center Rd.
- 15 - Coldwater Rd and Coliseum Boulevard.
- 16 - Bass Rd between Hadley Rd to Flaugh Rd.
- 17 - Washington Center Rd between Cross Creek Blvd and Country Forest Dr.

Legend

-  Closed Street
-  Lane Restrictions

October 9, 2018

